



Government of Bihar

Bihar State Ecotourism Development Society

Aranya Bhawan, Patna – 800014

{Email- biharecotourismsociety@gmail.com}

Registration No. S000525/2025-26

Addendum

EOI No.: 01/ EOI/BETDS/ 2026-27

Addendum for the Advertisement issued vide PR No. 004127 (Forest) 2026-27 for the EOI No.: 01/ EOI/BETDS/ 2026-27 for Partnering with the Department in Development and Operation of Eco-tourism Destinations in the State of Bihar through Public-Private Partnership (PPP) on a Design, Build, Finance, Operate and Transfer (DBFOT) basis with Viability Gap Funding (VGF)”

In continuation to the above referred EOI, the following amendments / additions are hereby issued and shall form an integral part of the EOI document.

- I. 1. The original 27 locations, along with 2 newly added site details, are hereby incorporated into Annexure – J (Group A - Reservoir Sites) of the EOI document
2. The area and the site map of all the sites are updated
- II. Clarification: -All other terms and conditions of the EOI document shall remain unchanged and continue to be applicable.
- III . This Addendum / Corrigendum shall be read in conjunction with the original EOI document and shall form part of the same.
- IV. The detailed addendum document can be downloaded from the departmental website <https://state.bihar.gov.in/forest>.

For further information, please contact:

Email:- biharecotourismsociety@gmail.com











Mobile No.: +91-8986153336

Project Director
Bihar State Ecotourism Development Society
Government of Bihar.

**Bihar Eco Tourism Development Society EOI
Annexure - J (Group A - Reservoir Site)**

Sl. No	District	Division	Block	Name of Reservoir/Dam	Latitude	Longitude	The area and site map given below is Indicative /Tentative and subject to change				Surrounding Photo	
							Area in (Acre) (Tentative / subject to change)			Total Area Identified for Ecotourism (Acre) (Tentative / subject to change)		Site Map (Tentative / subject to change)
							Government Land (Tentative / subject to change)	Private Land to be Acquired (Tentative / subject to change)	Forest Land (Tentative / subject to change)			
1	Banka	Banka	Belhar	Belharna	24°51'26.83"N	86°33'38.47"E	0	9	14	23		
2	Banka	Banka	Chandan	Badua	24°53'19.12"N	86°38'26.80"E	34	0	6	40		
3	Banka	Banka	Fullidumar	Belasi	24°57'53.53"N	86°49'44.85"E	8.68	5	6.32	20		
4	Banka	Banka	Banka	Odni	24°49'57.77"N	86°49'3.90"E	12.36	8.36	14	34.72		
5	Banka	Banka	Katoria	Chandan	24°40'20.35"N	86°54'13.66"E	12	6.6	50	68.6		

**Bihar Eco Tourism Development Society EOI
Annexure - J (Group A - Reservoir Site)**

Sl. No	District	Division	Block	Name of Reservoir/Dam	Latitude	Longitude	The area and site map given below is Indicative /Tentative and subject to change				Site Map (Tentative / subject to change)	Surrounding Photo
							Area in (Acre) (Tentative / subject to change)			Total Area Identified for Ecotourism (Acre) (Tentative / subject to change)		
							Government Land (Tentative / subject to change)	Private Land to be Acquired (Tentative / subject to change)	Forest Land (Tentative / subject to change)			
6	Jamui	Jamui	Jhajha	Nagi	24° 51' 15"N	86° 26' 30"E	10.5	9.5	0	20		
7	Jamui	Jamui	Sikandra	Amrity	24° 52' 43"N	86° 01' 09"E	0	15	5	20		
8	Jamui	Jamui	Sikandra	Srikhandi	24° 52' 43"N	86° 01' 09"E	0	0	20	20		
9	Jamui	Jamui	Aliganj	Kailash ghati	24° 35' 05"N	85° 55' 00"E	0	0	20	20		
10	Jamui	Jamui	Jhajha	Nakti	24° 51' 15"N	86° 26' 30"E	6	14	0	20		







**Bihar Eco Tourism Development Society EOI
Annexure - J (Group A - Reservoir Site)**

Sl. No	District	Division	Block	Name of Reservoir/Dam	Latitude	Longitude	The area and site map given below is Indicative /Tentative and subject to change				Site Map (Tentative / subject to change)	Surrounding Photo
							Area in (Acre) (Tentative / subject to change)			Total Area Identified for Ecotourism (Acre) (Tentative / subject to change)		
							Government Land (Tentative / subject to change)	Private Land to be Acquired (Tentative / subject to change)	Forest Land (Tentative / subject to change)			
11	Jamui	Jamui	Khaira	Upper kiul/Garhi	24° 48' 30"N	86° 04' 00"E	12.5	7.5	0	20		
12	Jamui	Jamui	Sikandra	Kundghat (u/c)	24° 52' 42"N	86° 01' 09"E	8	0	12	20		
13	Jamui	Jamui	Sono	Barnar (u/c)	23° 27' 00"N	86° 10' 31"E				0	Under Construction	
14	Lakhisarai	Munger	Suryagarha	Morway dam, Lakhisarai	25.132879 25° 7' 58.36" N	86.218313 86° 13' 5.93" E	15.3	0	0	15.3		
15	Lakhisarai	Munger	Chanan	Baskund Dam, Lakhisarai	25.073638 25° 4' 25.10" N,	86.21226215 86° 17' 31.35" E	2	0	15	17		

**Bihar Eco Tourism Development Society EOI
Annexure - J (Group A - Reservoir Site)**

Sl. No	District	Division	Block	Name of Reservoir/Dam	Latitude	Longitude	The area and site map given below is Indicative /Tentative and subject to change				Surrounding Photo	
							Area in (Acre) (Tentative / subject to change)			Total Area Identified for Ecotourism (Acre) (Tentative / subject to change)		Site Map (Tentative / subject to change)
							Government Land (Tentative / subject to change)	Private Land to be Acquired (Tentative / subject to change)	Forest Land (Tentative / subject to change)			
16	Jamui	Munger	Barhat	Anjan dam, Jamui	25.038178 25° 2' 17.44" N,	86.292043 86° 17' 31.35" E	3	0	12	15		
17	Munger	Munger	Kharagpur	Kharagpur Dam, Munger	25.141132 25° 8' 28.08" N,	86.530671 86° 31' 50.42" E	2.4	0	15	17.4		
18	Munger	Munger	Kharagpur	Jalkund Dam, Munger	25.23107 25° 13' 51.85" N,	86.554436 86° 33' 15.97" E	0.4	0	15	15.4		
19	Munger	Munger	Dharhara	Satgharwa Dam	25.186326 25° 11' 10.77" N,	86.44588 86° 26' 45.17" E	5.84	12	0	17.84		
20	Munger	Munger	Khaaragpur	Sindhwarani Dam, Munger	25.130977 25° 7' 51.52" N,	86.509814 86° 30' 35.33" E	0	0	20	20		
21	Nawada	Nawada	Rajauli	Job	24.67009 24° 40' 12.32" N,	85.55535 85° 33' 19.26" E	0	0	20	20		

**Bihar Eco Tourism Development Society EOI
Annexure - J (Group A - Reservoir Site)**

Sl. No	District	Division	Block	Name of Reservoir/Dam	Latitude	Longitude	The area and site map given below is Indicative /Tentative and subject to change				Surrounding Photo	
							Area in (Acre) (Tentative / subject to change)			Total Area Identified for Ecotourism (Acre) (Tentative / subject to change)		Site Map (Tentative / subject to change)
							Government Land (Tentative / subject to change)	Private Land to be Acquired (Tentative / subject to change)	Forest Land (Tentative / subject to change)			
22	Nawada	Nawada	Rajauli	Phulwaria	24.59531 24° 35' 43.12" N,	85.49876 85° 29' 55.54" E	9.7	10.3	0	20		
23	Nawada	Nawada	Govindpur	Kol mahadev	24.71 24° 42' 36.00" N,	85.661944 85° 39' 43.00" E	0.4	0	20	20.4		
24	Nawada	Nawada	Kawakol	Tarakol	24.836111 24° 50' 10.00" N,	85.962222 85° 57' 44.00" E	0	0	20.97	20.97		
25	Aurangabad	Aurangabad	Barun	Indrapuri	24°50'34"N	84°09'33"E	53	0	0	53		
26	Rohtas	Rohtas	Tillouthu,Dehri	Indrapuri Barrage	24° 50' 32" N	84° 07' 32" E	61	0	0	61		
27	Rohtas	Rohtas	Chenari	Durgawati Barrage	24°50'50.02"N	83°43'5.95"E	16	12	0	28		

**Bihar Eco Tourism Development Society EOI
Annexure - J (Group A - Reservoir Site)**

Sl. No	District	Division	Block	Name of Reservoir/Dam	Latitude	Longitude	The area and site map given below is Indicative /Tentative and subject to change				Surrounding Photo	
							Area in (Acre) (Tentative / subject to change)			Total Area Identified for Ecotourism (Acre) (Tentative / subject to change)		Site Map (Tentative / subject to change)
							Government Land (Tentative / subject to change)	Private Land to be Acquired (Tentative / subject to change)	Forest Land (Tentative / subject to change)			
28	Kaimur	Kaimur	Chainpur, Bhagwanpur	Kohira	24°58'49.96"N	83°29'28.18"E	4	20	20	44		
29	Kaimur	Kaimur	Rampur	Durgawati	24°50'49.24"N	83°43'23.59"E	27	0	25	52		