

# Bihar Rural Roads Development Agency

(An agency of Rural Works Department, Govt. of Bihar)

Letter No. - C.E. (M&U)-4515-01-874/2025 -03

(Encl) / Patna, date:- 15.01.2026

From,

Abhay Jha, IAS  
ACEO-cum-Secretary, BRRDA,  
Kranti Marg (Harding Road), Bairak No.-03,  
Near Hajj Bhawan, Patna.

To,

Executive Engineer,  
All Works Division,  
Rural Works Department.

**Sub:-** Allotment of Fund under Mukhya Mantri Gramin Sadak Unnayan Yojna (RRSMP SC) to Level-1 PL Office of BRRDA (PIUs) through CFMS (Ledger ID-(20017).

**Ref:-** This office's letter no. - 106 (Annex.) dated - 23.12.2025

Sir,

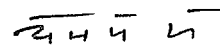
Please find enclosed the list of PIUs and increase/decrease in withdrawal limit of Level-1 PL Office of BRRDA (PIUs) for **payment to contractors through CFMS** subject to terms and conditions mentioned below. The Executive Engineer-cum-Drawing and Disbursing Officers of R.W.D., Works Division Whose names is given as authorized signatory have been nominated as approver on CFMS of Level-1 Office of BRRDA and they will be responsible for expenditure sanctioned and payment through CFMS. The up to date total withdrawal limit and increase/decrease in limit for the specified period for Level-1 PL Office (PIUs) of BRRDA has also been indicated the PIU wise limit is enclosed herewith.

Particulars	Amount (Rs)	
Previous limit of withdrawal	6,19,27,88,058	Rupees Six Hundred Nineteen Crore Twenty Seven Lakh Eighty Eight Thousand Fifty Eight Only.
Increase in limit of withdrawal	65,56,71,024	Rupees Sixty Five Crore Fifty Six Lakh Seventy One Thousand Twenty Four Only.
Decrease in limit of withdrawal	0	Zero
Total limit of withdrawal	6,84,84,59,082	Rupees Six Hundred Eighty Four Crore Eighty Four Lakh Fifty Nine Thousand Eighty Two Only.


1. Payment shall not be made in the works which have adverse remarks by IE/PQM/any other inspection authority till rectification and regrading ATRs in satisfactory category.
2. PIUs shall ensure three minimum mandatory inspections (Permissible IRI, Bitumen Content in Percentage and Thickness of Bituminous layers) test results are within the permissible limits before payments.
3. Before making payment to the contractor, Executive Engineer shall be satisfied with the quality of the concerned work. EE must also ensure that there is no ATR pending in that scheme.
4. The total payment must not exceed the amount sanctioned.
5. All the concern PIUs are directed to submit monthly accounts and utilization certificate within two weeks to BRRDA.
6. Ensure uploading of physical Progress with necessary data on MIS before payment.
7. Ensure that all related items of works measurement has been verified 100% by JE, at least 50% by AE & at least 10% by EE before making payment.
8. All the concerned PIUs are directed to maintain Allotment Register, Road wise Expenditure Register & update the MIS just after payment made to the Contractor.


Encl : as above

Yours faithfully


  
15/01/26

(Abhay Jha)  
ACEO-cum-Secretary,  
BRRDA

  
14/01/2026

  
14/01/2026

  
14/01/2026

  
Satish Chandra  
(Nodal Officer,  
MMGSUY)

Memo No - C.E. (M&U)-4515-01-874/2025 - 03 (Encl) / Patna, date:- 15.01.2026  
Copy to- Administrative Officer, BRRDA, it is directed to release allotment to level-1 office (divisions) of BRRDA on CFMS as per enclosure.

344 4  
15/01/26

(Abhay Jha)  
ACEO-cum-Secretary,  
BRRDA

Memo No - C.E. (M&U)-4515-01-874/2025 - 03 (Encl) / Patna, date:- 15.01.2026  
Copy to All C.Es, S.Es with enclosure for information and necessary action.

344 4  
15/01/26

(Abhay Jha)  
ACEO-cum-Secretary,  
BRRDA

Memo No - C.E. (M&U)-4515-01-874/2025 - 03 (Encl) / Patna, date:- 15.01.2026  
Copy to Engineer in Chief-cum-Additional Commissioner-cum-Special Secretary with enclosure for information and necessary action.

344 4  
15/01/26

(Abhay Jha)  
ACEO-cum-Secretary,  
BRRDA

Memo No - C.E. (M&U)-4515-01-874/2025 - 03 (Encl) / Patna, date:- 15.01.2026  
Copy to IT Manager, R.W.D. Patna for uploading with enclosure of information to Department Website.

344 4  
15/01/26

(Abhay Jha)  
ACEO-cum-Secretary,  
BRRDA

Abhay  
14/01/2026

adhest  
14/01/2026

14/01/26

Satish Chandra  
(Nodal Officer,  
MMGSUY)

**PAYMENT LIMIT OF R.W.D. WORKS DIVISION FOR MUKHYA MANTRI GRAMIN SADAK UNNAYAN YOJNA (RRSMP SC)**

Sl. No.	Name of District	Name of Division	through CFMS			Up to date Total limit of Withdrawal Amount in CFMS (In figures)		Period of Validity
			Previous Limit of Withdrawal Amount given (Rs.)	Increase in Limit of Withdrawal Amount (Rs.)	Decrease in Limit of Withdrawal Amount (Rs.)	7	8	
1	Araria	R.W.D. works Div. Araria	22,00,15,794	3,79,99,521	0	25,80,15,315	Rupees Twenty Five Crore Eighty lakh Fifteen Thousand Three Hundred Fifteen Only	31.03.2026
2	Kaimur	R.W.D. works Div. Bhabhua	26,20,23,696	7,55,95,908	0	33,76,19,604	Rupees Thirty Three Crore Seventy Six lakh Nineteen Thousand Six Hundred Four Only	31.03.2026
3	Araria	R.W.D. works Div. Forbisganj	52,37,99,828	6,70,01,404	0	59,08,01,232	Rupees Fifty Nine Crore Eight lakh One Thousand Two Hundred Thirty Two Only	31.03.2026
4	Nalanda	R.W.D. works Div. Harnaut	12,86,81,960	6,29,13,338	0	19,15,95,298	Rupees Nineteen Crore Fifteen lakh Ninety Five Thousand Two Hundred Ninety Eight Only	31.03.2026
5	Nalanda	R.W.D. works Div. Hilsa	1,06,69,378	17,40,823	0	1,24,10,201	Rupees One Crore Twenty Four lakh Ten Thousand Two Hundred One Only	31.03.2026
6	Madhubani	R.W.D. works Div. Jaynagar	27,07,60,900	71,06,062	0	27,78,66,962	Rupees Twenty Seven Crore Seventy Eight lakh Sixty Six Thousand Nine Hundred Sixty Two Only	31.03.2026
7	Jamui	R.W.D. works Div. Jhajha	49,10,42,506	15,51,94,072	0	64,62,36,578	Rupees Sixty Four Crore Sixty Two lakh Thirty Six Thousand Five Hundred Seventy Eight Only	31.03.2026
8	Khagaria	R.W.D. works Div. Khagaria	7,05,73,872	84,66,652	0	7,90,40,524	Rupees Seven Crore Ninety lakh Forty Thousand Five Hundred Twenty Four Only	31.03.2026
9	Munger	R.W.D. works Div. Kharagpur Tarapur	17,05,63,824	1,75,10,105	0	18,80,73,929	Rupees Eighteen Crore Eighty lakh Seventy Three Thousand Nine Hundred Twenty Nine Only	31.03.2026
10	Lakhisarai	R.W.D. works Div. Lakhisarai	9,86,07,105	1,85,12,847	0	11,71,19,952	Rupees Eleven Crore Seventy One lakh Nineteen Thousand Nine Hundred Fifty Two Only	31.03.2026
11	Bhabhua	R.W.D. works Div. Mohaniya	21,06,83,273	2,45,75,637	0	23,52,58,910	Rupees Twenty Three Crore Fifty Two lakh Fifty Eight Thousand Nine Hundred Ten Only	31.03.2026
12	East Champaran	R.W.D. works Div. Motihari	12,05,37,789	63,98,812	0	12,69,36,601	Rupees Twelve Crore Sixty Nine lakh Thirty Six Thousand Six Hundred One Only	31.03.2026
13	Muzaffarpur	R.W.D. works Div. Muzaffarpur (West)	73090237	2,48,37,574	0	9,79,27,811	Rupees Nine Crore Seventy Nine lakh Twenty Seven Thousand Eight Hundred Eleven Only	31.03.2026
14	Bhagalpur	R.W.D. works Div. Navgachiya	9,21.83.750	43,55,325	0	9,65,39,075	Rupees Nine Crore Sixty Five lakh Thirty Nine Thousand Seventy Five Only	31.03.2026
15	Nawada	R.W.D. works Div. Nawada	38,59,36,000	1,47,61,556	0	40,06,97,556	Rupees Forty Crore Six lakh Ninety Seven Thousand Five Hundred Fifty Six Only	31.03.2026
16	Nawada	R.W.D. works Div. Rajauli	29,67,85,428	2,59,27,814	0	32,27,13,242	Rupees Thirty Two Crore Twenty Seven lakh Thirteen Thousand Two Hundred Forty Two Only	31.03.2026

A S I

Sl. No.	Name of District	Name of Division	through CFMS			Up to date Total limit of Withdrawal Amount in CFMS (In figures)		Period of Validity
			Previous Limit of Withdrawal Amount given (Rs.)	Increase in Limit of Withdrawal Amount (Rs.)	Decrease in Limit of Withdrawal Amount (Rs.)	7	8	
1	2	3	4	5	6	7	8	9
17	Samastipur	R.W.D. works Div. Samastipur	56,55,31,766	4,62,297	0	56,59,94,063	Rupees Fifty Six Crore Fifty Nine lakh Ninety Four Thousand Sixty Three Only	31.03.2026
18	Gaya	R.W.D. works Div. Tikari	35,11,05,650	6,16,15,430	0	41,27,21,080	Rupees Forty One Crore Twenty Seven lakh Twenty One Thousand Eighty Only	31.03.2026
19	Madhepura	R.W.D. works Div. Udakishunganj	24762247	4,06,95,847	0	6,54,58,094	Rupees Six Crore Fifty Four lakh Fifty Eight Thousand Ninety Four Only	31.03.2026
TOTAL			6,19,27,88,058	65,56,71,024	-	6,84,84,59,082		

Abhay  
14/01/2026

secret  
14/01/2026

Rakesh Kumar  
(Executive Engineer)

Satish Chandra  
(Nodal Officer, MMGSUY)

(Abhay Jha)  
Additional C.E.O -cum-Secretary,  
BRRDA.

**List of Road with Allotted Amount under MMGSUY (RRSMP-SC)**

SL	Division	Project Id	Road Name	Length (km)	AA Amount	Total Agreement Amount	Pevious Allotment	Proposed Allotment
1	Araria	4120600300006	L044-MAIGHARA TO PARARIYA (VR44)	2.5	302.31900	263.99246	10.06408	34.59424
2	Araria	4120600300018	SSB Camp to Chanda Mohan Tola	1.01	94.69400	98.68087	0.00000	56.76849
3	Araria	4120600300004	ITAHU to PAKARI	3.25	346.29000	303.02390	6.60579	78.57555
4	Araria	4120600300010	L057-RAJOUA TO MUSLIM TOLA (VR57)	2.05	210.34300	176.05445	11.56136	24.67066
5	Araria	4120600300008	L040-FARBISGANJ ROAD L066 TO KAMALDAHA (VR40)	2.38	224.82500	194.23715	13.62978	58.68354
6	Araria	4120600300013	L049-T02 TO KASRAILA (VR49)	1.1	136.96000	119.94500	5.49252	8.21553
7	Araria	4120600300003	L031-T01 TO HARIPUR (VR31)	3.32	370.62900	321.29112	17.81485	51.58829
8	Araria	4120600300012	Primari School Pahusi to Primariy School Goth Tola Pahusi	1.76	146.42400	117.04671	8.86821	12.50386
9	Araria	4120600300020	L058-T01 TO SUNDRI (VR58)	0.51	30.56800	26.62380	0.00000	20.99145
10	Araria	4120600300014	Kunwari - SSB_Camp	1.35	135.33100	105.00702	4.35195	33.40360
	<b>Araria Total</b>							<b>379.99521</b>
1	Bhabua	2030140360068	L069-Karji T01 To Babhanion	1.88	126.95700	106.71960	36.91933	28.36681
2	Bhabua	2030140360070	L030-T04 To Biran	2.05	131.93500	106.08905	18.87501	12.23812
3	Bhabua	2030140360084	Kewa Chorghatia Road To Mahula uttar Tola	0.64	50.20600	40.35977	21.01767	8.90679
4	Bhabua	2030140360073	L070-Naudih T07 To Mohammadpur	3.8	271.97200	222.53630	62.07060	23.90557
5	Bhabua	2030140360072	Awakhra To Sirsi Konya	10.1	1679.83300	1389.82025	702.42591	198.74954
6	Bhabua	2030140360062	Chainpur Harsu Brahm to Jairmarpur	2.55	198.40700	165.03854	41.73191	9.21157
7	Bhabua	2030140360063	T02-Hazara To Nauratta	12.545	1159.12800	973.83101	137.55557	306.21926
8	Bhabua	2030140360027	PWD Bhabhua Kudra Road To Sonhan Akorhi Via Tarhani Gamharia Raja Akorhi main Canal Road	10.553	947.50700	823.97263	473.11743	168.36142
	<b>Bhabua Total</b>							<b>755.95908</b>
1	Forbisganj	4120610300025	House Of Kapildeo Rishideo to Dibbu Rishideo	0.9	57.51400	49.93962	0.00000	37.67050
2	Forbisganj	4120610360124	Construction of Road From Bridge near Inderpur to Lalmohan Nagar	6.025	735.31600	631.06456	29.01339	124.93525
3	Forbisganj	4120610300024	WARD NO 09 BAGULAHA PANCHYAT HOUSE OF DAYANAND YADAV TO HOUSE OF UMANATH SINGH	0.75	58.56900	52.28546	0.00000	22.74895
4	Forbisganj	4120610360129	Repair of road from Kamalpur Dak Bangla to Pachira Basgarha	12.43	2519.30900	2243.96252	1378.64184	253.18586
5	Forbisganj	4120610360127	Kalabaluvan 22RD Bridge To Middle School Kalavaluva	3.9	440.65700	382.75105	99.28928	162.38921
6	Forbisganj	4120610300031	ANANA ASTHAN RASHOPUR TO WARD NO 03 GOSWAMI TOLA	0.55	42.07700	37.41400	0.00000	32.12669
7	Forbisganj	4120610300028	HOUSE OF SUJEET MANDAL TO NAGRAHI CHOWK VIA HOUSE OF ARJUN MANDAL WARD No 5	0.7	50.48600	45.04609	0.00000	36.95758
	<b>Forbisganj Total</b>							<b>670.01404</b>
1	Harnaut	1020070300082	Andhana Bara Road To Jhamadi	0.31	13.66000	12.44367	0.00000	10.01623
2	Harnaut	1020070360113	Noorsrai to bhagan bigha	7.69	513.60800	384.22477	0.00000	61.23692
3	Harnaut	1020070300007	Harnaut to Jalgobindpur	5.22	347.15100	283.37801	0.00000	137.69000

*AS*

SL	Division	Project Id	Road Name	Length (km)	AA Amount	Total Agreement Amount	Pevious Allotment	Proposed Allotment
4	Harnaut	1020070300009	NH-30 RCC Puliya To Maheshpur	2.535	190.94300	153.34757	16.80226	16.68331
5	Harnaut	1020070300010	Repair of road from Salempur Soradih P.W.D. road to Bhediya Soradih	2.855	183.58000	147.86821	0.00000	79.16709
6	Harnaut	1020070300011	NH30A Alinagar More To Powari Path	2.2	172.25400	135.75345	0.00000	69.78923
7	Harnaut	1020070300026	L059-T02 To Garbhuchak (VR59)	1.03	71.73100	56.42600	14.12124	13.05840
8	Harnaut	1020070300008	L042-L041 To Ramsang (VR42)	3.44	252.15600	198.56377	52.36486	48.40281
9	Harnaut	1020070300013	L049-L052 To Mohmdpur (VR49)	1.675	145.61000	116.61382	0.00000	37.74029
10	Harnaut	1020070300017	L025-T02 To Jorarpur (VR25)	1.45	110.12900	85.73882	24.18157	22.15134
11	Harnaut	1020070300006	Repair of road from N.H.-30A Gosadmath to Sagarpur village	3.64	385.40400	323.99816	26.51771	61.84103
12	Harnaut	1020070300034	Pakar gram se bhojpur more tak	0.75	55.42900	42.92544	12.77830	13.97152
13	Harnaut	1020070300014	Chero Nagarnausa Road Gilanichak More To Noornagar Road To Kajichak	1.55	118.19900	101.64621	25.31044	11.92499
14	Harnaut	1020070360108	Harnaut prakhand ke nurnagar gaon ki pradhanmantri sadak Nagarnausa gilanichak path se nadi me pul ke sath gram in path ka nirman	1	66.99200	48.43057	8.10583	19.01564
15	Harnaut	1020070300043	NAGRNAUSA CHERO P.W.D ROAD (GILANICHAK) TO NAYA KHANDHA	0.45	33.32600	25.80121	7.52157	8.22755
16	Harnaut	1020070300023	Gilanichak pakar gram PMGSY path se Bhojpur more	1	78.34600	61.44800	13.93632	18.21703
	<b>Harnaut Total</b>							<b>629.13338</b>
1	Hilsa	1020080300008	L032-Bhasim Pur-Pilich road to Rudda (TRACK56)	1.77	113.06400	65.09097	4.94794	3.79943
2	Hilsa	1020080300007	Nehuapar to Tara Bigha	3.77	255.92600	156.79572	47.42050	2.79435
3	Hilsa	1020080300015	Bihar Ekangar Road To Soanchari Road Near Dak Sthan To Dariya Pur Village	0.38	23.31100	16.90639	0.56454	6.61077
4	Hilsa	1020080300016	Mauwa Road To Kathari Bigha Gobindpur	0.33	19.53600	12.13303	1.22102	4.20368
	<b>Hilsa Total</b>							<b>17.40823</b>
1	Jaynagar	6220970360014	PWD Main Road at Parsa to Mainapatti Middle School West Tol	2.02	134.48100	111.31552	79.71382	12.23238
2	Jaynagar	6220970360024	Basopati L053 to Purvi Bazar	1.35	95.11000	80.50763	52.90351	19.94648
3	Jaynagar	6220970300011	BASOPATI L031 - NARAILA	3.93	239.89100	193.27913	98.92909	23.87065
4	Jaynagar	6220970360017	Blat to Khaira Tol	1.75	98.81600	105.45469	86.02767	15.01111
	<b>Jaynagar Total</b>							<b>71.06062</b>
1	Jhajha	3080420360089	L134-Birajpur To Nontara (Track-108)	1.61	113.86400	96.21106	16.72624	48.78039
2	Jhajha	3080420360127	L135-Jhajha Sono PWD Road Bhitra To Kurkutta	2.89	211.77100	172.74315	43.96363	42.53995
3	Jhajha	3080420360122	L063-Near Kairi To Belakura (Track-49)	8.61	711.85600	618.33646	414.95807	59.59653
4	Jhajha	3080420360058	L144-PWD Road T01 To Bhundra (TRACK114)	1	57.35800	47.24212	20.99786	10.45255
5	Jhajha	3080420360100	Chakal Garbhudih More To Bichkorba Cakal Basbutti Road	6.6	593.31100	514.82328	102.56487	161.64049
6	Jhajha	3080420360112	L040-Bara To Budhwadih (Track-28)	2.455	121.89800	92.22366	8.12391	34.17131
7	Jhajha	3080420360113	L069-Rangania To Binjha	2.6	136.92100	109.14916	0.00000	62.70663

AS 1

SL	Division	Project Id	Road Name	Length (km)	AA Amount	Total Agreement Amount	Pevious Allotment	Proposed Allotment
8	Jhajha	3080420360004	L133-Chhotaki kerwatanr To Kerwatanr	1.21	60.68500	45.52452	6.59407	15.55019
9	Jhajha	3080420360018	L026-Near Dahiari to Karyasair (Track26)	1.4	70.29000	55.05201	18.80034	19.59488
10	Jhajha	3080420360134	L034-Sardhodih To Gorwa Mathihari (TRACK19)	0.8	41.61893	32.69601	0.00000	17.81915
11	Jhajha	3080420360133	Sardhodih To Jamui Chakai PWD Road Via Lohao Lakhani Kiyari Tak Path Nirman	6.08	490.58400	416.92447	55.17657	226.16294
12	Jhajha	3080420360093	Gondaitan To Thari Parasi	16.23	1072.29100	910.05278	122.90127	43.02557
13	Jhajha	3080420360086	L113-Chandosal To Karjal (Track87)	1.992	98.67800	78.21062	17.62807	27.90110
14	Jhajha	3080420360088	L112-L0120 To Ganaiya (Track96)	4.32	307.00800	258.39331	97.74635	79.95415
15	Jhajha	3080420360085	Chakai Chowk To Saron Via Paranchi	13.2	944.29500	797.81188	455.96005	86.41265
16	Jhajha	3080420360037	L153-Madhua Tilwaria PMGSY Road to Kenuatanr	1.6	92.83000	74.92020	0.00000	23.84100
17	Jhajha	3080420360042	Dhamna to Nawadih Mushahri	16.8	1518.62000	1346.11197	196.64530	104.56231
18	Jhajha	3080420360038	Kesopur Bhamarwa Bridge to Makaran via Ramdaspur	2.32	191.10000	162.22337	0.00000	12.85830
19	Jhajha	3080420360035	L144-from Dadpur Borwa Bholadih More to Bholadih Village (Track97)	1.4	71.91000	56.11781	0.00000	8.92337
20	Jhajha	3080420360066	L150-Sahia-Mahua PWD Rd. To Guriara(TRACK103)	0.94	48.57000	38.61455	0.00000	13.28566
21	Jhajha	3080420360139	Lohsingna ST Tola to Bamdah Market B T Rd	1.619	80.20300	65.85013	0.00000	26.24006
22	Jhajha	3080420360102	Chakal Bus Stand To Chakal Kiajori Path	2.8	193.98900	163.39729	0.00000	20.14027
23	Jhajha	3080420360137	Basbutia Basraha PMGSY Road End Point to Kherkola	2.2	116.69600	99.32539	0.00000	35.37018
24	Jhajha	3080420360044	L136-Nichali Patao to Keshopur Bihari Manjhi tola Keshopur (Track90)	2.74	245.07000	210.94253	0.00000	45.85259
25	Jhajha	3080420360144	Kenddubanwa ST Tola to Lohsingna P School	1.38	73.27600	65.21579	0.00000	47.44359
26	Jhajha	3080420360138	Basbutia Basraha RWD Road to Basraha	1.535	72.36600	56.94501	0.00000	6.02518
27	Jhajha	3080420360006	Gopidih Chhatta PMGSY road To Girdhara	0.7	33.38100	25.45287	0.00000	14.74759
28	Jhajha	3080420360057	Chakai Giridih Road To Gangaraidih	1.05	49.78300	41.00241	0.00000	33.63681
29	Jhajha	3080420360136	Gram Jhausa Main Road to Manjhali Jogmarni	2	93.79700	75.92532	0.00000	17.13671
30	Jhajha	3080420360059	L044-Nawadih To Dharamraidih (TRACK32)	0.7	33.88200	27.11343	12.19178	5.28661
31	Jhajha	3080420360118	L041-Near Budhurdih To Jagadih (Track-29)	1.8	98.77000	77.69443	7.27064	17.96267
32	Jhajha	3080420360061	Madhopur Lahaban Road Near Bhanra to Salaia	0.92	45.87100	35.89570	6.97226	12.82444
33	Jhajha	3080420360087	Repair of Road from Madho Lahaban To Salaiya Siyatad	15.5	1202.13000	1025.90004	665.57780	37.96211
34	Jhajha	3080420360121	Charkapathar To Asrakho	5.87	602.99700	526.86463	0.00000	131.53279
	<b>Jhajha Total</b>							<b>1551.94072</b>
1	Khagaria	4090450300011	Santosh pul se Bishanpur Tola	1.55	102.63400	95.79865	0.00000	84.66652
	<b>Khagaria Total</b>							<b>84.66652</b>

A S I

SL	Division	Project Id	Road Name	Length (km)	AA Amount	Total Agreement Amount	Pevious Allotment	Proposed Allotment
1	Kharagpur-Tarapur	3080380300041	N.H.-80 Amaiya via Pipra Asarganj Road	4.54	417.37200	341.15301	38.52206	175.10105
	<b>Kharagpur-Tarapur Total</b>							<b>175.10105</b>
1	Lakhisarai	3080400360019	NH-80 Suryagarha to Koyalwa Barwaswa Bind Tolly (Rescind)	8.2	631.61800	578.38307	96.29600	70.54979
2	Lakhisarai	3080400360020	Tetariya Shivanagar Mushari To Simratari Korasi Road	4.5	464.13100	403.28898	138.30465	114.57868
	<b>Lakhisarai Total</b>							<b>185.12847</b>
1	Mohania	2030150360070	L114-Maharo nahar pull to maahro vill	0.9	68.54700	56.91278	12.10551	10.98963
2	Mohania	2030150360062	L077-L024 To Durgapur	1.818	123.77400	103.14420	23.92018	10.79757
3	Mohania	2030150360059	Buxar chausa Road to Garra Anil Upadhayay ke ghar tak	0.35	31.16100	26.69908	0.00000	17.09020
4	Mohania	2030150360064	L030 T08 To Muslim Tola Akhini	3.4	321.56300	311.51922	0.00000	39.29950
5	Mohania	2030150360066	Ramgarh Buxar Road To Suryapura	1.174	96.94400	81.48584	17.83359	11.76400
6	Mohania	2030150360061	Sisaura Mukhraon RCD Road (Ahirauli) To Vikrampur-Lakshmanpur	2.2	165.27400	136.86729	37.81917	10.13936
7	Mohania	2030150300016	L034-T02 to Chotka Katra	2.5	151.35300	78.54805	0.00000	60.61332
8	Mohania	2030150300024	L095-T05 to Rajiabandh (VR59)	0.835	56.71200	43.03550	0.00000	13.48434
9	Mohania	2030150300005	L071-NH-2 to Sarangpur	1.15	75.25000	48.63778	0.00000	22.68890
10	Mohania	2030150300006	L065-Hatta Durgawati road to Sariyaon Bind tola	1	73.72400	48.08166	0.00000	12.92171
11	Mohania	2030150300001	L093-Ghinupattii Didkhili road to Dumari muslim tola (VR89)	1.645	112.69700	73.69984	0.00000	25.11438
12	Mohania	2030150300010	L118-Larma Main canal to Madanpura (VR117)	0.8	41.74900	25.91189	0.00000	10.85346
	<b>Mohania Total</b>							<b>245.75637</b>
1	Motihari	5170820300011	Construction Of Road From Nhpe Kotwa PUNCHVIRAWA To Ahirwaliya	1.41	85.67000	65.94408	35.24208	10.28001
2	Motihari	5170820300018	NH 28 Kotwa under pass se kotwa thana tak	0.82	41.17900	35.48936	28.20062	5.78330
3	Motihari	5170820300020	Adiyalpul to Mushari tola	0.48	29.38300	25.46375	21.22442	3.32911
4	Motihari	5170820300021	Bathan Of Jagannath Mukhiya To L050 House Of Parash Rai	0.6	29.26900	24.91535	18.27662	5.52326
5	Motihari	5170820300017	NH28 Kotwa to Central Bank Kotwa bazar	0.645	41.46800	36.40833	29.77745	5.43142
6	Motihari	5170820360021	Repair of road from karariya Chiran Machine To Panchbhirwa Road	6	846.00000	750.28683	567.10287	23.46562
7	Motihari	5170820300013	L05-T06 to HarjanTola (VR26)	0.86	56.02900	47.91185	31.61964	10.17540
	<b>Motihari Total</b>							<b>63.98812</b>
1	Muzaffarpur West	5150740300047	Parsauninath Panapur kabristan se PMGSY Road Tak	1.54	84.53000	62.93176	23.93781	14.69042
2	Muzaffarpur West	5150740360071	Sri Dhodhai Sah ke Bathan TO Mahmdipur Pokhar Tak	2.4	136.43000	98.88122	0.00000	22.57138
3	Muzaffarpur West	5150740300054	House Of Kishori Pankaj To Urdu Middle School parsouninath	1.32	70.85000	53.87200	28.47044	9.35897
4	Muzaffarpur West	5150740300008	Parsauni Ajj Miya and Sakur Miya to Gaouspur Mushhar Tola Tak	2.82	165.40000	120.99824	0.00000	39.73339
5	Muzaffarpur West	5150740300024	Bakhari PMGSY Road to Shekh Usman's house	1.7	103.66000	74.94167	15.54900	27.29519

A 1

SL	Division	Project Id	Road Name	Length (km)	AA Amount	Total Agreement Amount	Pevious Allotment	Proposed Allotment
6	Muzaffarpur West	5150740300032	L035-T04 to Manikpur (VR42)	1.5	88.07000	62.75213	0.00000	11.18600
7	Muzaffarpur West	5150740300042	Nepali Sah ke Ghar to Danda Nadi Kinare Tak	1.5	87.27000	62.62478	17.65199	12.93713
8	Muzaffarpur West	5150740300020	Paghaiya Middle School to Umakant Sharma House	1.83	111.68000	80.06609	0.00000	26.39774
9	Muzaffarpur West	5150740300040	Thathiya gaddi sahi chowk via yadav tola navalpur primery school jasuali shivnath pandey house	6.85	397.77000	293.10394	0.50000	84.20552
	<b>Muzaffarpur West Total</b>							<b>248.37574</b>
1	Navgachia	3070330360044	Pachhiyari Mandal Tola To Rangra OP Tak	0.87	52.23100	47.39291	0.00000	43.55325
	<b>Navgachia Total</b>							<b>43.55325</b>
1	Nawada	2050260360209	L091-BHOJWAN BARBIGHA ROAD TO BALI (TRACK61)	1.2	69.89199	39.30754	12.74904	14.41970
2	Nawada	2050260360203	L050-PWD ROAD TO1 TO SHAHPUR (TRACK23)	1.25	69.30140	38.85024	8.24287	22.91302
3	Nawada	2050260360219	L067-PWD ROAD T03 TO MAKANPUR (TRACK38)	2.33	136.27555	88.61785	38.57736	18.98560
4	Nawada	2050260360202	L049 - PWD ROAD TO8 TO BHAWANI BIGHA (TRACK22)	2.56	196.55599	117.21571	18.55019	66.84152
5	Nawada	2050260360200	Baghi Bagdiha Barbigha State Highway to Mafighar	0.7	40.79821	23.10189	6.03014	8.60040
6	Nawada	2050260360207	PWD ROAD - MASUDA	1.19	71.25283	21.49861	0.00000	15.85532
	<b>Nawada Total</b>							<b>147.61556</b>
1	Rajauli	2050270360012	Sorha to Makhdumpur	1.45	72.92600	49.73382	0.00000	12.32386
2	Rajauli	2050270360010	L037-GOVINDPUR ROAD TO BISHUNPUR (TRACK17)	1.3	70.45100	48.32381	0.00000	7.60112
3	Rajauli	2050270360199	Meskaur tetaria to maharajwan	2.05	146.87519	124.74193	60.31380	24.17193
4	Rajauli	2050270360205	Nawada-Gaya Road to Manjhway Via Harla, Dhantara, Satan -- to Jhikatia Road(Rescind)	12.2	1741.71083	1488.83906	240.92237	105.26581
5	Rajauli	2050270360193	L068 - BAROSAR PATH TO GULJAR BIGHA (TRACK68)	2.74	147.62788	114.38509	0.00000	24.90176
6	Rajauli	2050270360157	Bhita Road to Binod Nagar	1.7	79.93305	67.47271	0.00000	27.18111
7	Rajauli	2050270360187	Jirwatari to Mahadalit tola	1	53.62289	42.25207	0.00000	16.40126
8	Rajauli	2050270360233	Manpur to Misrichak (bhasaur)	1.65	116.89600	85.90234	0.00000	27.27604
9	Rajauli	2050270360027	L049-S.H.103 TO DIH (TRACK49)	0.8	40.98600	29.28560	0.00000	14.15525
	<b>Rajauli Total</b>							<b>259.27814</b>
1	Samastipur	6201010300029	SH50 to Jatmalpur Tira Panchayat	0.92	55.34700	50.79988	44.18903	4.62297
	<b>Samastipur Total</b>							<b>4.62297</b>
1	Tikari	2050220360185	Tekari Hospital more to Paraiya Via Hichhapur Bala Bigha	6.3	502.96800	441.99807	72.95917	210.34915
2	Tikari	2050220360003	L100-Gaya Rafiganj Main Road to Amwan (VR100)	0.76	37.32600	28.92938	8.64268	4.81739
3	Tikari	2050220360010	L071-Guraru H.S. Surdarshan Bigha to Shekhpura (VR71)	1.627	80.15800	58.40913	23.66288	5.97058
4	Tikari	2050220360184	Repair of road from Panchdevta to Sola Dam Pain and Rampur	3	147.27800	120.56983	0.00000	19.45675
5	Tikari	2050220360013	Repair of road from Gaya Rafiganj Road Dumra More to Dumra Gumti	1	52.71700	39.69306	14.34015	5.83388
6	Tikari	2050220360008	L101 Rauna to Sondiha VR101	2.3	191.14600	151.89172	0.00000	30.75243

AA

SL	Division	Project Id	Road Name	Length (km)	AA Amount	Total Agreement Amount	Previous Allotment	Proposed Allotment
7	Tikari	2050220360208	L063 (BRAHTRAWA ROAD) TO GHIRSINDI	0.52	27.35922	23.27404	0.00000	17.10323
8	Tikari	2050220360172	NH-83 PATNA GAYA ROAD TO VILLAGE AKATHUA BARHI BIGHA-DAHARPUR-SINGHAUL	11.2	870.86314	730.09075	161.12032	174.54719
9	Tikari	2050220360164	BELAGANJ TO LAXMIPUR ROAD	10.15	680.47440	568.36857	206.91458	50.26429
10	Tikari	2050220360160	L070-BELA BARABAR RD TO SHEKHPURA (VR70)	2.21	140.01620	113.05761	28.63005	8.12866
11	Tikari	2050220360147	L094-BELA CHANDUTI ROAD TO BANSHI BIGHA (TRACK94)	0.9	49.73040	38.79693	0.00000	6.19583
12	Tikari	2050220360170	REPAIR OF ROAD FROM CHAKAND BAZAR TO GOBRAHA VIA TIKULI LINK REWARA AZAD SCHOOL PATH	6.3	395.93547	328.24611	108.24427	66.90488
13	Tikari	2050220360162	L061 - GAYA PATNA ROAD TO SALEHPUR (VR61)	2.02	106.20696	82.86559	10.27150	4.21612
14	Tikari	2050220360153	L095 - GAYA PATNA ROAD TO NIYAMATPUR (TRACK95)	0.6	33.31337	26.51439	0.00000	5.62192
15	Tikari	2050220360145	L102-BELA BARABAR ROAD TO KABIRPUR (TRACK102)	0.59	32.56028	26.02717	0.00000	5.99200
	<b>Tikari Total</b>							<b>616.15430</b>
1	Udakisunganj	4100480360001	Chausa Murli Chowk Se Yogiraj Via Krishama Tola Polytechnic, Vansh Gopal	14.9	2864.17100	2328.84161	247.62247	406.95847
	<b>Udakisunganj Total</b>							<b>406.95847</b>
	<b>Grand Total</b>							<b>6556.71024</b>

Abhay  
14/01/2026

Rashad  
14/01/2026

Rakesh Kumar  
(Executive Engineer)

Satish Chandra  
(Nodal Officer,  
MMGSUY)

(Abhay Jha)  
Additional C.E.O -cum-Secretary,  
BRRDA.