

Bihar Rural Roads Development Agency
(An agency of Rural Works Department, Govt. of Bihar)

Letter No. BRRDA(HQ) MMGSY-Awsesh-451/25

07

अनु० Patna, dated : 15.01.26

From:

Abhay Jha, I.A.S
ACEO-cum-Secretary, BRRDA,
Kranti Marg (Harding Road), Bairak No. 03,
Near Haj Bhawan, Patna..

To,

Executive Engineer (List Attached),
Rural Works Department.
Works Division

**Sub:- Allotment of Fund Under Mukhya Mantri Gram Sampark Yojna (AWSESH) (General)
Through CFMS Ledger ID- 21159**

Ref:- This Office's letter No. 91 WE Dt 15.12.2025

Sir,


Please find the enclosed allotment related to mentioned roads and payment will be made through State CFMS Portal by authorized signatories incorporating all statutory deductions such as Income Tax / GST / Royalty / Labour cess etc. to the concerned Department.

2. All Payment should be done as per Bihar Financial Rule, PWD Code, Treasury Rules and CFMS Guidelines.
3. Payment should not be released to the works which have any adverse quality issues till regrading of Roads.
4. PIU's will must ensure three mandatory inspections according to quality assurance manual and the letter issued by QMC.
5. **Concerned Superintendent Engineers, RWD works circle will randomly select 2% of the roads/bridges for which allotment is being released attached with this letter as per the official letter issued vide Lt No. 3896 Enc. dt 16.07.2024. After physical verification of the works done, the payment will be released to the concerned contractor.**
6. The Total payment must not exceed the amount sanctioned as per guideline.
7. All the concerned PIU's are directed to submit Utilisation within two weeks in BRRDA.
8. The payment authorities will responsible for any irregularities in payment.
9. Diversion of Allotment is Strictly Prohibited.

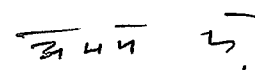
	Amount in Rs.	
Previous Limit of Withdrawal in CFMS	17,92,73,34,120	Rupees Seventeen Hundred Ninety Two Crore Seventy Three lakh Thirty Four Thousand One Hundred Twenty Only
Increase in Limit of Withdrawal in CFMS through Ledger ID- 21159	58,04,22,237	Rupees Fifty Eight Crore Four lakh Twenty Two Thousand Two Hundred Thirty Seven Only
Decrease in Limit of Withdrawal in CFMS		
UP-to Date Total limit of Withdrawal in CFMS	18,50,77,56,357	Rupees Eighteen Hundred Fifty Crore Seventy Seven lakh Fifty Six Thousand Three Hundred Fifty Seven Only

Encl. 1. As above.

Slo ✓


Ajit Kumar
(Nodal Officer, MMGSY)

Yours faithfully


Abhay Jha 15/01/26
(ACEO-cum-Secretary, BRRDA)

P.T.O

Memo No. : BRRDA(HQ) MMGSY-Awsesh-451/25 07

अनु० Patna, dated : 15.01.26

Copy to IT Manager, R.W.D Patna for uploading with enclosure of information to Departmental Website.

Encl : as above.

अभय ज्ञ
15/01/26

Abhay Jha

(ACEO-cum-Secretary,BRRDA)

Memo No. : BRRDA(HQ) MMGSY-Awsesh-451/25 07

अनु० Patna, dated : 15.01.26

Copy to Engineer-In-Chief, All C.E.'s, S.E.'s with enclosure for information and necessary action.

Encl : as above.

अभय ज्ञ
15/01/26

Abhay Jha

(ACEO-cum-Secretary,BRRDA)

Memo No. : BRRDA(HQ) MMGSY-Awsesh-451/25 07

अनु० Patna, dated : 15.01.26

Copy to Administrative Officer, BRRDA with enclosure for information and necessary action.

Encl : as above.

अभय ज्ञ
15/01/26

Abhay Jha

(ACEO-cum-Secretary,BRRDA)

Memo No. : BRRDA(HQ) MMGSY-Awsesh-451/25 07

अनु० Patna, dated : 15.01.26

Copy to Secretary RWD with enclosure for information please.

Encl : as above.

अजित कुमार
15/01/26

Ajit Kumar

(Nodal Officer, MMGSY)

अभय ज्ञ
15/01/26

Abhay Jha

(ACEO-cum-Secretary,BRRDA)

slc

②

PAYMENT LIMIT OF R.W.D. WORKS DIVISIONS FOR MMGSY (AWSHESH) (GEN)

S.No	Name of District	Name of Division	Previous Limit of Withdrawal given through Bank A/c	CFMS (Amount in Rs.)			Up-to-date Total limit of Withdrawal in CFMS		Remarks
				Previous Limit of Withdrawal	Increase in Limit of Withdrawal through Ledger ID-21159	Decrease in Limit of Withdrawal	In figures	In words	
1	2	3	4	5	6	7	8	9	10
1	Araria	R.W.D. Works Division, Araria	-	8,62,42,464	66,59,850		9,29,02,314	Rupees Nine Crore Twenty Nine lakh Two Thousand Three Hundred Fourteen Only	
2	East Champaran	R.W.D. Works Division, Areraj	-	80,40,56,012	1,85,27,025		82,25,83,037	Rupees Eighty Two Crore Twenty Five lakh Eighty Three Thousand Thirty Seven Only	
3	Purnea	R.W.D. Works Division, Baisi	-	15,28,88,836	46,98,264		15,75,87,100	Rupees Fifteen Crore Seventy Five lakh Eighty Seven Thousand One Hundred Only	
4	Banka	R.W.D. Works Division, Banka-2	-	77,60,42,541	99,63,390		78,60,05,931	Rupees Seventy Eight Crore Sixty lakh Five Thousand Nine Hundred Thirty One Only	
5	Sitamarhi	R.W.D. Works Division, Belsand	-	7,18,90,265	5,34,350		7,24,24,615	Rupees Seven Crore Twenty Four lakh Twenty Four Thousand Six Hundred Fifteen Only	
6	Darbhanga	R.W.D. Works Division, Benipatti	-	51,09,40,204	1,17,70,410		52,27,10,614	Rupees Fifty Two Crore Twenty Seven lakh Ten Thousand Six Hundred Fourteen Only	
7	West Champaran	R.W.D. Works Division, Bettiah	-	20,06,87,028	76,92,176		20,83,79,204	Rupees Twenty Crore Eighty Three lakh Seventy Nine Thousand Two Hundred Four Only	
8	Kaimur	R.W.D. Works Division, Bhabua	-	61,49,75,478	6,91,65,868		68,41,41,346	Rupees Sixty Eight Crore Forty One lakh Forty One Thousand Three Hundred Forty Six Only	
9	Bhagalpur	R.W.D. Works Division, Bhagalpur	-	3,74,52,124	35,84,689		4,10,36,813	Rupees Four Crore Ten lakh Thirty Six Thousand Eight Hundred Thirteen Only	
10	Nalanda	R.W.D. Works Division, Biharsharif	-	2,79,81,783	61,63,072		3,41,44,855	Rupees Three Crore Forty One lakh Forty Four Thousand Eight Hundred Fifty Five Only	
11	Buxar	R.W.D. Works Division, Buxar	-	21,15,73,219	34,06,288		21,49,79,507	Rupees Twenty One Crore Forty Nine lakh Seventy Nine Thousand Five Hundred Seven Only	
12	East Champaran	R.W.D. Works Division, Chakia	-	27,74,70,624	1,61,33,564		29,36,04,188	Rupees Twenty Nine Crore Thirty Six lakh Four Thousand One Hundred Eighty Eight Only	
13	Chapra	R.W.D. Works Division, Chapra-1	-	9,21,78,482	3,10,419		9,24,88,901	Rupees Nine Crore Twenty Four lakh Eighty Eight Thousand Nine Hundred One Only	

SL9

S.No	Name of District	Name of Division	Previous Limit of Withdrawal given through Bank A/c	CFMS (Amount in Rs.)			Up-to-date Total limit of Withdrawal in CFMS		Remarks
				Previous Limit of Withdrawal	Increase in Limit of Withdrawal through Ledger ID- 21159	Decrease in Limit of Withdrawal	In figures	In words	
1	2	3	4	5	6	7	8	9	10
14	Darbhanga	R.W.D. Works Division, Darbhanga-2	-	2,71,19,161	17,49,916		2,88,69,077	Rupees Two Crore Eighty Eight lakh Sixty Nine Thousand Seventy Seven Only	
15	Rohtas	R.W.D. Works Division, Dehri	-	16,48,14,600	37,03,316		16,85,17,916	Rupees Sixteen Crore Eighty Five lakh Seventeen Thousand Nine Hundred Sixteen Only	
16	Buxar	R.W.D. Works Division, Dumraon	-	17,49,09,130	74,91,730		18,24,00,860	Rupees Eighteen Crore Twenty Four lakh Eight Hundred Sixty Only	
17	Gaya	R.W.D. Works Division, Gaya	-	25,39,72,691	1,69,07,402		27,08,80,093	Rupees Twenty Seven Crore Eight lakh Eighty Thousand Ninety Three Only	
18	Khagaria	R.W.D. Works Division, Gogri	-	7,90,76,111	25,87,782		8,16,63,893	Rupees Eight Crore Sixteen lakh Sixty Three Thousand Eight Hundred Ninety Three Only	
19	Gopalganj	R.W.D. Works Division, Gopalganj-2	-	11,83,40,314	1,52,31,243		13,35,71,557	Rupees Thirteen Crore Thirty Five lakh Seventy One Thousand Five Hundred Fifty Seven Only	
20	Vaishali	R.W.D. Works Division, Hajipur	-	3,25,64,144	23,78,549		3,49,42,693	Rupees Three Crore Forty Nine lakh Forty Two Thousand Six Hundred Ninety Three Only	
21	Nalanda	R.W.D. Works Division, Harnaut	-	9,33,78,549	1,06,10,881		10,39,89,430	Rupees Ten Crore Thirty Nine lakh Eighty Nine Thousand Four Hundred Thirty Only	
22	Gopalganj	R.W.D. Works Division, Hathua	-	18,77,29,007	1,43,90,008		20,21,19,015	Rupees Twenty Crore Twenty One lakh Nineteen Thousand Fifteen Only	
23	Gaya	R.W.D. Works Division, Imamganj	-	21,43,92,394	63,49,642		22,07,42,036	Rupees Twenty Two Crore Seven lakh Forty Two Thousand Thirty Six Only	
24	Jamui	R.W.D. Works Division, Jamui	-	15,62,95,439	2,00,46,854		17,63,42,293	Rupees Seventeen Crore Sixty Three lakh Forty Two Thousand Two Hundred Ninety Three Only	
25	Jamui	R.W.D. Works Division, Jhajha	-	58,03,05,953	8,24,83,224		66,27,89,177	Rupees Sixty Six Crore Twenty Seven lakh Eighty Nine Thousand One Hundred Seventy Seven Only	
26	Madhubani	R.W.D. Works Division, Jhanjharpur	-	7,67,91,152	2,25,70,694		9,93,61,846	Rupees Nine Crore Ninety Three lakh Sixty One Thousand Eight Hundred Forty Six Only	

SLO 

S.No	Name of District	Name of Division	Previous Limit of Withdrawal given through Bank A/c	CFMS (Amount in Rs.)			Up-to-date Total limit of Withdrawal in CFMS		Remarks
				Previous Limit of Withdrawal	Increase in Limit of Withdrawal through Ledger ID-21159	Decrease in Limit of Withdrawal	In figures	In words	
1	2	3	4	5	6	7	8	9	10
27	Bhagalpur	R.W.D. Works Division, Kahalgaon	-	15,30,99,282	11,31,587		15,42,30,869	Rupees Fifteen Crore Forty Two lakh Thirty Thousand Eight Hundred Sixty Nine Only	
28	Katihar	R.W.D. Works Division, Katihar	-	43,34,70,529	2,69,97,236		46,04,67,765	Rupees Forty Six Crore Four lakh Sixty Seven Thousand Seven Hundred Sixty Five Only	
29	Kishanganj	R.W.D. Works Division, Kishanganj-1	-	9,63,31,642	97,94,613		10,61,26,255	Rupees Ten Crore Sixty One lakh Twenty Six Thousand Two Hundred Fifty Five Only	
30	Kishanganj	R.W.D. Works Division, Kishanganj-2	-	35,17,17,835	4,07,16,900		39,24,34,735	Rupees Thirty Nine Crore Twenty Four lakh Thirty Four Thousand Seven Hundred Thirty Five Only	
31	Lakhisarai	R.W.D. Works Division, Lakhisarai	-	5,08,92,815	55,77,103		5,64,69,918	Rupees Five Crore Sixty Four lakh Sixty Nine Thousand Nine Hundred Eighteen Only	
32	Siwan	R.W.D. Works Division, Maharajganj	-	26,58,84,132	34,55,774		26,93,39,906	Rupees Twenty Six Crore Ninety Three lakh Thirty Nine Thousand Nine Hundred Six Only	
33	Vaishali	R.W.D. Works Division, Mahua	-	6,97,19,982	12,44,625		7,09,64,607	Rupees Seven Crore Nine lakh Sixty Four Thousand Six Hundred Seven Only	
34	Kaimur	R.W.D. Works Division, Mohania	-	83,59,45,930	22,20,058		83,81,65,988	Rupees Eighty Three Crore Eighty One lakh Sixty Five Thousand Nine Hundred Eighty Eight Only	
35	East Champaran	R.W.D. Works Division, Motihari	-	62,35,64,052	36,83,933		62,72,47,985	Rupees Sixty Two Crore Seventy Two lakh Forty Seven Thousand Nine Hundred Eighty Five Only	
36	Muzaffarpur	R.W.D. Works Division, Muzaffarpur East-1	-	21,37,11,387	30,48,917		21,67,60,304	Rupees Twenty One Crore Sixty Seven lakh Sixty Thousand Three Hundred Four Only	
37	Muzaffarpur	R.W.D. Works Division, Muzaffarpur East-2	-	3,89,28,553	81,994		3,90,10,547	Rupees Three Crore Ninety lakh Ten Thousand Five Hundred Forty Seven Only	
38	Bhojpur	R.W.D. Works Division, Piro	-	11,15,97,930	30,87,987		11,46,85,917	Rupees Eleven Crore Forty Six lakh Eighty Five Thousand Nine Hundred Seventeen Only	
39	Purnea	R.W.D. Works Division, Purnea	-	17,37,78,030	77,12,711		18,14,90,741	Rupees Eighteen Crore Fourteen lakh Ninety Thousand Seven Hundred Forty One Only	
40	Samastipur	R.W.D. Works Division, Rosera	-	12,93,76,263	26,10,408		13,19,86,671	Rupees Thirteen Crore Nineteen lakh Eighty Six Thousand Six Hundred Seventy One Only	

SLD

⊙

de

S.No	Name of District	Name of Division	Previous Limit of Withdrawal given through Bank A/c	CFMS (Amount in Rs.)			Up-to-date Total limit of Withdrawal in CFMS		Remarks
				Previous Limit of Withdrawal	Increase in Limit of Withdrawal through Ledger ID-21159	Decrease in Limit of Withdrawal	In figures	In words	
1	2	3	4	5	6	7	8	9	10
41	Saharsa	R.W.D. Works Division, Saharsa	-	19,28,06,180	1,94,50,676		21,22,56,856	Rupees Twenty One Crore Twenty Two lakh Fifty Six Thousand Eight Hundred Fifty Six Only	
42	Rohtas	R.W.D. Works Division, Sasaram-1	-	7,85,81,411	22,80,542		8,08,61,953	Rupees Eight Crore Eight lakh Sixty One Thousand Nine Hundred Fifty Three Only	
43	Lakhisarai	R.W.D. Works Division, Sheikhpura	-	5,28,56,579	19,73,271		5,48,29,850	Rupees Five Crore Forty Eight lakh Twenty Nine Thousand Eight Hundred Fifty Only	
44	East Champaran	R.W.D. Works Division, Sikharna Dhaka	-	59,10,00,989	1,74,48,326		60,84,49,315	Rupees Sixty Crore Eighty Four lakh Forty Nine Thousand Three Hundred Fifteen Only	
45	Sitamarhi	R.W.D. Works Division, Sitamarhi	-	29,64,87,383	72,40,487		30,37,27,870	Rupees Thirty Crore Thirty Seven lakh Twenty Seven Thousand Eight Hundred Seventy Only	
46	Siwan	R.W.D. Works Division, Siwan-1	-	9,28,64,156	1,85,27,076		11,13,91,232	Rupees Eleven Crore Thirteen lakh Ninety One Thousand Two Hundred Thirty Two Only	
47	Siwan	R.W.D. Works Division, Siwan-2	-	16,21,68,893	45,15,892		16,66,84,785	Rupees Sixteen Crore Sixty Six lakh Eighty Four Thousand Seven Hundred Eighty Five Only	
48	Supaul	R.W.D. Works Division, Triveniganj	-	18,34,13,295	1,57,98,119		19,92,11,414	Rupees Nineteen Crore Ninety Two lakh Eleven Thousand Four Hundred Fourteen Only	
49	Madhupura	R.W.D. Works Division, Udakishunganj	-	10,32,86,274	11,53,110		10,44,39,384	Rupees Ten Crore Forty Four lakh Thirty Nine Thousand Three Hundred Eighty Four Only	
50	Supaul	R.W.D. Works Division, Virpur	-	41,44,25,280	1,55,60,286		42,99,85,566	Rupees Forty Two Crore Ninety Nine lakh Eighty Five Thousand Five Hundred Sixty Six Only	
					58,04,22,237	-			

SLA

0

(Ajit Kumar)
Nodal Officer, MMGSY

15/11/26

(Abhay Jha)
(ACEO-cum-Secretary, BRRDA)

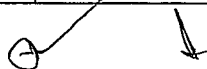
24/11/26

Road/Bridge Wise Allotment Under MMGSY (Awshesh) (GEN)

(Rs. In lakh)

Sl. No.	Division Name	Project Id	Name Of Road	Length	Agreement Value (Main Work)	Previous Allotment	Current Release	Total [7+8=9]
1	2	3	4	5	6	7	8	9
1	Araria	2120600270003	Budeshri to Bochi	0.850	168.79768	136.60501	30.57729	167.18230
2	Araria	2120600270004	Ufrail Chowk To Dahipora Near Fulchand Yadav House to Ram Tola	0.670	90.87074	81.85308	6.89278	88.74586
3	Araria	2120600270005	PWD Road Sisabari Anant Mandir Harizan Tola to Aadiwasi Tola	2.375	286.03294	264.78034	13.76205	278.54239
4	Araria	4120600270011	Border Road Kakorwa More to Musahri Tola	0.520	44.26743	0.00000	15.36638	15.36638
Araria Total						483.23843	66.59850	
5	Areraj	3170830270062	Ibrahimpur Yadavpur Reo Road To Bajar Tola Paswan	3.320	276.20355	53.60918	49.58033	103.18951
6	Areraj	3170830270013	Jalaha Pubari Math to Renganawa	1.520	147.66122	29.53224	33.41200	62.94424
7	Areraj	3170830270005	Kiritpur Sewaraha Rwd Road Near Madan Shah Shop to Noniya Tolla	2.400	211.57592	147.66329	62.99893	210.66222
8	Areraj	3170830270008	Materiya To Hasuaha Rwd Near House Of Radha Kisun Shah to Biriti Tola	1.550	122.18384	81.41654	39.27899	120.69553
Areraj Total						312.22125	185.27025	
9	Baisi	2110540270011	Lokani Majhua Road to Naya Tola Santhali (Nikhraill)	0.900	132.97000	69.29875	46.98264	116.28139
Baisi Total						69.29875	46.98264	
10	Banka-1	2070350270050	Thakur tola to Ajit Nagar bhindi	1.700	157.88041	147.60793	0.00000	147.60793
11	Banka-1	2070350270057	Tariya Bara RWD Road to Bhaimadih	1.250	114.75504	47.64111	0.00000	47.64111
Banka-1 Total						195.24904	0.00000	
12	Banka-2	2070360270067	Mahmadhpur To Basbitta (Near House of Ajab Lal Roy) to Near House of Siitaram Laiya	0.325	31.31785	6.26357	17.36305	23.62662
13	Banka-2	2070360270070	More Bishanpur to Santhali Bishanpur	1.050	87.37780	39.95198	17.76374	57.71572
14	Banka-2	2070360270007	Tetariya Dhaniyamarni Road to Kalhor	1.625	169.81241	94.63553	64.50711	159.14264
Banka-2 Total						140.85108	99.63390	
15	Belsand	3160800270001	Lohasi Pcc Road to Damani Ward No 2	0.897	177.63241	66.46257	5.34350	71.80607
Belsand Total						66.46257	5.34350	
16	Benipatti	3191000270030	House Of Manoj Paswan to Reo Road Sahar Raima	0.280	38.36894	16.80119	16.98417	33.78536
17	Benipatti	3191000270056	Raghuli Ghat to Raghuli Sc Tol	1.700	165.61669	0.00000	21.75684	21.75684
18	Benipatti	3191000270058	Amat Tol Jafra Road to Chandrasenpur Hanuman Mandir	1.400	136.90323	0.00000	56.62650	56.62650
19	Benipatti	3191000270028	Loma to Paswan tol	0.950	79.03769	35.08136	22.33659	57.41795
Benipatti Total						51.88255	117.70410	
20	Betia	3180880270026	Khakhan Banarjee Ke Bagicha Ke Paas to Ahirani Mandir Ke Paas Tak	1.500	141.11481	33.06794	43.53507	76.60301
21	Betia	3180880270025	Bagahi Nimiya Tola to Khakhan Babu Ke Bagicha Tak	1.500	119.01955	49.33316	33.38669	82.71985
Betia Total						82.40110	76.92176	

SLA



Sl. No.	Division Name	Project Id	Name Of Road	Length	Agreement Value (Main Work)	Previous Allotment	Current Release	Total [7+8=9]
1	2	3	4	5	6	7	8	9
22	Bhabua	1030140270055	Okhargraha to Barwan Dhenua	2.945	222.50998	121.14960	100.94524	222.09484
23	Bhabua	1030140270056	Sarinar RCD More to Sarinar Adiwasi Tola	1.790	170.57546	84.93177	78.26495	163.19672
24	Bhabua	1030140270058	Kon Babhani to Tubulsoti	3.920	320.77720	172.90488	143.94611	316.85099
25	Bhabua	1030140270059	Bahera PMGSY Road to Khukhma	1.710	136.39813	106.72195	29.18285	135.90480
26	Bhabua	1030140270060	PMGSY Road to Harbhog Adiwasi Tola	2.350	211.92653	102.40546	69.51989	171.92535
27	Bhabua	1030140270061	Kon Bhabhani to Lewa Mahadalit Tola	3.140	278.19847	112.19313	162.79768	274.99081
28	Bhabua	1030140270062	Chainpura to Chainpura Adiwasi Tola	2.270	171.36094	94.18339	76.05008	170.23347
29	Bhabua	1030140270063	PMGSY Road Near Godown to Adhaura East Tola	0.960	72.56407	40.63939	30.95188	71.59127
	Bhabua Total					835.12957	691.65868	
30	Bhagalpur	2070320270002	PMGSY Sokhar Road to Mahadalit Tola Patodhi	1.020	75.92111	39.89166	35.84689	75.73855
	Bhagalpur Total					39.89166	35.84689	
31	BiharSharif	1020060270002	Bihar Nijay Road To Janakpur to Indwas Dalit Tola (Mahadev Asthan)	1.190	135.14455	27.02891	61.63072	88.65963
	BiharSharif Total					27.02891	61.63072	
32	Buxar	1040190270027	Itarhi Kapurpatti Road to Jalwasi Yadav Tola	0.826	53.33985	16.53507	34.06288	50.59795
	Buxar Total					16.53507	34.06288	
33	Chakia	3170840190059	Sh 74 Hanuman Mandir to Anshuchhit Jaati Tola Khizlpura	2.500	209.97141	193.98612	14.68378	208.66990
34	Chakia	3170840190058	Nabard Road Suresh Sahani to Malahi Sundrapur	0.840	89.89471	72.38063	8.50612	80.88675
35	Chakia	3170840190056	Chand Parsa Baldev Baitha Ke Ghar to Kharar	0.900	62.39187	46.99512	15.27201	62.26713
36	Chakia	31708401958	Mr Path Bhagwatiya Muslim Tola to Mallah Tola	0.610	59.79517	54.94131	3.88465	58.82596
37	Chakia	3170840190055	Sarotar Bazar Road Mr to Birti Tola	0.800	72.93928	20.09091	52.05872	72.14963
38	Chakia	3170840190040	Nanhkar Yeraji Kathariya Rajendra Ram Ke Ghar to Jhabar Ray Ke Bathan Tak	0.800	58.69352	27.51442	23.76439	51.27881
39	Chakia	3170840190038	Nanh Kar S.C Tola to Semar Kalyanpur	0.800	59.05936	22.20061	29.52227	51.72288
40	Chakia	3170840190039	Kamarchak Mandir to Devpur Parsa Ward -11 Semra Wale Road Tak	0.680	50.43086	25.03481	6.75318	31.78799
41	Chakia	3170840190047	Dilawarpur - Subaya Reo Road to Dilawarpur High School	0.500	50.42204	45.25465	4.51779	49.77244
42	Chakia	3170840190048	Nayka Chok Umesh Ke Ghar Se to Keshav Kunwar Ke Ghar Tak	0.520	50.13731	47.07504	2.37273	49.44777
	Chakia Total					555.47362	161.33564	
43	Chapra-1	3130620270008	Nh19 Meharouli Petrol Pump to Meharouli	0.292	29.64105	26.11686	3.10419	29.22105

Sl. No.	Division Name	Project Id	Name Of Road	Length	Agreement Value (Main Work)	Previous Allotment	Current Release	Total [7+8=9]
1	2	3	4	5	6	7	8	9
	Chapra-1 Total					26.11686	3.10419	
44	Darbhangha-2	3190930190026	Rcd Jahangir Tola to Mushari Tola	0.300	29.18384	8.99539	17.49916	26.49455
	Darbhangha-2 Total					8.99539	17.49916	
45	Dehri	1030120270029	Akodhi Bagen PMGSY Road to Mangal Tola	1.100	79.56849	0.00000	37.03316	37.03316
	Dehri Total					0.00000	37.03316	
46	Dumraon	1040200270011	Atami Dakhin Tola Road to Aatmi Thegu Dera	1.600	77.34779	58.27701	19.02643	77.30344
47	Dumraon	1040200270010	Orap Pmgys Road to Basawan Kala	1.013	55.27994	30.00639	24.80327	54.80966
48	Dumraon	1040200270012	Karancha to Patarkona	1.125	51.52809	24.92822	26.59987	51.52809
49	Dumraon	1040200270009	Madhya Vidhyalay to Govind Pur	0.715	37.69302	25.75253	4.48773	30.24026
	Dumraon Total					138.96415	74.91730	
50	Gaya	1050210270033	Wazirganj jamuyawa sewtar road to Beldari harijan tola	0.250	27.44552	13.79227	13.25224	27.04451
51	Gaya	1050210270036	Wazirganj Gaya Nawada Main Road Mirganj to Maula Nagar South Tola	0.607	73.60003	36.29787	36.51521	72.81308
52	Gaya	1050210270028	Fatehpur Rajauli Road To Patwansh to Pandedih	0.492	48.01689	9.60338	33.89389	43.49727
53	Gaya	1050210270029	Kariadpur Paharpur Road (Jeevan Jyoti Public School) to Medinipur	0.350	38.84857	7.76971	28.69927	36.46898
54	Gaya	1050210270030	Bagahi Road to Ketra Mahadalit Tola	0.557	52.09691	10.41938	38.39564	48.81502
55	Gaya	1050210270025	Makhdumpur Mmgys Road to Jarabad	0.287	31.40964	25.95487	3.61317	29.56804
56	Gaya	1050210270026	BHOJPUR PARSAWAN ROAD to BHOJPUR TOLA PATHLOTIYA BHUAI TOLI	0.492	53.72717	33.04345	14.70460	47.74805
	Gaya Total					136.88093	169.07402	
57	Gogari	2090460270001	RCD Road to Sipahi Singh Basa	2.800	297.87229	271.66340	25.87782	297.54122
	Gogari Total					271.66340	25.87782	
58	Gopalganj-2	5140700270016	Bankati Dhakshin Panchayat Sarkar Bhawan To Nagina Rai Ka Tola	1.790	176.38500	107.19979	23.62038	130.82017
59	Gopalganj-2	5140700270018	Sonwaliya Pul To Sanarayan Ray Ke Tola	0.715	78.28300	0.00000	56.44671	56.44671
60	Gopalganj-2	5140700270017	Pmgys Prasaesni Pakrihar Tola To Dafadar Tola	0.972	101.16534	0.00000	72.24534	72.24534
	Gopalganj-2 Total					107.19979	152.31243	
61	Hajipur	5150750270010	Jarang Malang Sthan Road To Mauna Bishaunpur	1.300	66.44740	0.00000	23.78549	23.78549
	Hajipur Total					0.00000	23.78549	
62	Harnaut	1020070270004	Diripar Nathu Bigha Rwd Road to Thanu Bigha	0.400	27.42806	0.00000	27.34310	27.34310
63	Harnaut	1020070270002	Gosai bigha rwd road to Dinwan than	0.450	27.81202	0.00000	26.93088	26.93088
64	Harnaut	1020070270003	T07 Pmgys 3rd Road to Dalittola Westbara	0.445	29.07707	0.00000	21.52602	21.52602

sla

0

↓

Sl. No.	Division Name	Project Id	Name Of Road	Length	Agreement Value (Main Work)	Previous Allotment	Current Release	Total [7+8=9]
1	2	3	4	5	6	7	8	9
65	Harnaut	1020070270001	N. H 30a Chandi Harnaut Rd to Paswan Nagar Chainpur	0.190	12.94003	0.00000	12.79633	12.79633
66	Harnaut	1020070270022	NH 30A to Mohammad pur mushahari	0.400	27.10075	0.00000	11.84626	11.84626
67	Harnaut	1020070270021	Moniampur balwa RWD rd to bind tola ahiyatpur	0.470	33.93590	0.00000	5.66622	5.66622
Harnaut Total						0.00000	106.10881	
68	Hathua	3140710270024	Singhasan Bhagat Bathhan to Sukhlalchhapar	0.245	22.80536	6.58464	15.56677	22.15141
69	Hathua	3140710270021	PMGSY Road Jagirda Bagahwa to Sabea	1.100	84.97506	40.97659	43.56853	84.54512
70	Hathua	3140710270027	Pulni Chaumuka Chauk to Chaumukha Manoj Yadav House	0.215	20.31726	5.53544	14.24775	19.78319
71	Hathua	3140710270023	Birwat Kabristan to Lala Belwa P.S	0.395	34.28533	0.00000	34.20247	34.20247
72	Hathua	5140710270038	Sathi To Arna Jhirwa Road	0.610	41.53800	0.00000	36.31456	36.31456
Hathua Total						53.09667	143.90008	
73	Imamganj	1050240270020	Rwd road dubbath to Golmari bhuiya tola	0.690	63.46671	33.61574	22.15448	55.77022
74	Imamganj	1050240270023	Dubhal Sati Asthan Main Road to Panchayat Bhawan Dubhal	0.750	53.30900	10.66180	41.34194	52.00374
Imamganj Total						44.27754	63.49642	
75	Jamui	2080410270010	Narvada Dundo RWD Road to Mahuaari village	2.100	147.09625	29.41925	111.74764	141.16689
76	Jamui	2080410270011	kharsari nahar canal se to mahapur harijan tola dharampur tak	2.000	155.84228	31.16846	88.72090	119.88936
Jamui Total						60.58771	200.46854	
77	Jhajha	2080420270020	Jhajha Borwa RCD Road Near Ghutia to Kaljhuswa Tola	0.695	52.95865	16.72181	35.89525	52.61706
78	Jhajha	2080420270071	Near Tinmuani chok to Kalu Yadav house	1.550	144.31959	0.00000	98.59131	98.59131
79	Jhajha	2080420270041	Hirnatn More to Chotelal Marandi House	0.915	70.73636	0.00000	51.78398	51.78398
80	Jhajha	2080420270039	Part-A:- Rajkarangdh to Bisodah Rd Ganeya More to Lala Mumu House	1.112	100.29550	41.39972	27.24965	68.64937
81	Jhajha	2080420270040	Heth chakai Pande Dih New MR Road Chorkatwa More to Amarjit Paswan House	1.860	156.97985	20.48829	39.78245	60.27074
82	Jhajha	3080420270097	Lalilewar Bhelwa Mahanpur Road Puja Rant Udyog To Lalilewar Bhelwa Mahanpur Road Pananma Mod	1.000	96.24088	0.00000	33.20437	33.20437
83	Jhajha	3080420270099	Sardhodih To Amikoliya RCD Road Near Faugsa Ahar To Chhaperdih Utkarmit Middil School	0.800	69.03177	0.00000	27.33512	27.33512
84	Jhajha	3080420270094	Sono Jhajha NH 333 Main Road Near Pailwajan Village To Katiyari Binjhi Village	2.100	176.83008	0.00000	52.36018	52.36018

sla

Sl. No.	Division Name	Project Id	Name Of Road	Length	Agreement Value (Main Work)	Previous Allotment	Current Release	Total [7+8=9]
1	2	3	4	5	6	7	8	9
85	Jhajha	2080420270030	Part-A:- Bishanpur Banderpara Road near Banderpara to Lakhanpur	2.165	173.93037	0.00000	120.96134	120.96134
86	Jhajha	2080420270026	Koradih to Chhapperdih Road Near Paramatihana Chowk to Harachadih	1.040	92.87191	0.00000	63.79017	63.79017
87	Jhajha	2080420270024	Kuhila Sarebad Road to Teli Tola Babudih	1.750	150.35082	0.00000	110.99421	110.99421
88	Jhajha	2080420270033	Penbajan Teliya Chhodate PMGSY Road near Chimaney to Teliya Chhorat Santhal Tola	1.010	84.57511	0.00000	74.49779	74.49779
89	Jhajha	20804202701B	Part-B:- Construction of RCC Box Bridge Span 2x9x3m at CH-0+710m in Bishanpur Banderpara Road Near Banderpara to Kakhanpur Road with Approach Road=50m	19.920	89.78085	0.00000	88.38642	88.38642
	Jhajha Total					78.60982	824.83224	
90	Jhanjharpur	3190980270025	Deepeswar Nath Mahadeo Mandir to Sirpur Mushahri	0.800	81.26840	0.00000	35.08492	35.08492
91	Jhanjharpur	3190980270012	Rwd Road To to Rakhwari Paswan Tol	1.800	178.63000	0.00000	37.29659	37.29659
92	Jhanjharpur	3190980270029	Pmgsy Road Kharik to Kumhar Tol	0.460	46.91408	0.00000	37.45004	37.45004
93	Jhanjharpur	3190980270028	Madhepur Rupauli Road to Chandrahiya Paswan Tol	0.320	26.23984	0.00000	19.48756	19.48756
94	Jhanjharpur	3190980270031	Rcd Road to Pachahi Muslim Tol	0.950	74.91888	0.00000	34.59659	34.59659
95	Jhanjharpur	3190980270033	Pmgsy Road Bheja Mahapati to Magran Tola	1.300	120.50661	0.00000	29.10155	29.10155
96	Jhanjharpur	3190980270032	Bararahi to Bhuma Mushari	0.900	86.01881	0.00000	32.68969	32.68969
	Jhanjharpur Total					0.00000	225.70694	
97	Kahalgaoon	3070340270033	Barahat Isupur to Markanday Tola	0.250	20.14551	0.00000	11.31587	11.31587
	Kahalgaoon Total					0.00000	11.31587	
98	Katihar	2110550270034	Shiv Kumar Ji ka Kamat to Damadi Tola	0.800	57.35081	11.47016	45.82433	57.29449
99	Katihar	4110550270040	PWD Road Balua Shambhu Mahaldar ke Ghar se to Gidadha Bari Nahar Tola	1.600	121.97815	88.81092	32.97142	121.78234
100	Katihar	4110550270042	Sikkat Balua MR path Riska Majhhi Ghar se to Chauhan Tola Balua	0.800	58.79104	45.91201	12.77524	58.68725
101	Katihar	4110550270041	Pipra Baidada MR Path Kachhua Boro Dhar HL Bridge Hafij ke Dukan se to Chhoti Kachhua Bangali tola	1.600	122.70394	94.09981	23.78449	117.88430
102	Katihar	4110550270055	Mahesh Chowk Belwa To Abbas Chowk Sisiya Mushari Tola	2.930	448.87139	0.00000	101.38951	101.38951
103	Katihar	2110550270023	Katihar Dandkhora Road Parjani Pul to Kurban Bhatta	0.440	23.62190	0.00000	13.52444	13.52444

SLA

①

②

Sl. No.	Division Name	Project Id	Name Of Road	Length	Agreement Value (Main Work)	Previous Allotment	Current Release	Total [7+8=9]
1	2	3	4	5	6	7	8	9
104	Katihar	21105502701B	Construction of HL RCC Bridge Span 2x14.50m Across Water Logging Area on Kurbanji Bhatta at CH-70m with Protection work & Approach Road=100m	30.260	314.72218	212.30728	39.70293	252.01021
	Katihar Total					452.60018	269.97236	
105	Kishanganj-1	2120580270014	Handibhasha MMGSY Road to Handibhasha Koas Tola	0.595	48.58304	37.17552	11.40752	48.58304
106	Kishanganj-1	2120580270020	PWD Jhala To Nishandra, At Chainage-19km to Baigna	0.415	44.45386	23.44122	18.17935	41.62057
107	Kishanganj-1	2120580270004	Dhanpura Village Road to Dhanpura Dalit Basti	1.540	120.88161	72.66370	47.90022	120.56392
108	Kishanganj-1	2120580270001	Khudaganj Chowk To Nariyal Bari MMGSY Road to Muslim Tola	0.617	47.76410	27.30506	20.45904	47.76410
	Kishanganj-1 Total					160.58550	97.94613	
109	Kishanganj-2	2120590270018	PMGSY Khuttamani Road Near Naya Basti Munshi Bhatta to Neebu Bhatta Adiwasi Tola	3.676	398.24236	368.92447	28.70158	397.62605
110	Kishanganj-2	2120590270036	TARABARI CHAUK to JAGIR BASTI	0.765	70.02167	0.00000	53.07790	53.07790
111	Kishanganj-2	2120590270035	Pathamari MR Road to Mali Basti	1.300	122.93193	0.00000	62.69342	62.69342
112	Kishanganj-2	2120590270029	MMGSY Barchundi Road Kalo Pagla ke Ghar to Murgihara	0.759	58.34870	28.05654	16.00506	44.06160
113	Kishanganj-2	2120590270031	GARDANKATTA MMGSY ROAD to JMAAR HAAT	0.860	75.59609	37.40806	19.38376	56.79182
114	Kishanganj-2	2120590270030	T02 KHARUDHA ROAD JAMAL KAMAL CHAUK to Ghegha Toli	1.843	169.36470	69.63530	44.01396	113.64926
115	Kishanganj-2	2120590270032	T02 Kharudah Road To Belbari	0.599	54.41647	0.00000	23.18714	23.18714
116	Kishanganj-2	4120590270056	Rasya PMGSY Road (Near Bhaurabhetha) to Naya Basti (Kamat Tola)	0.645	67.64449	0.00000	67.14047	67.14047
117	Kishanganj-2	4120590270052	Border Road to Sonani	0.270	33.80032	0.00000	33.49124	33.49124
118	Kishanganj-2	4120590270058	Border Road Sonamani to Jhorbari	0.475	49.07932	0.00000	48.79766	48.79766
119	Kishanganj-2	4120590270059	Baanstoli More to Bika Khari	0.472	54.29561	52.29597	1.09562	53.39159
120	Kishanganj-2	4120590270054	Barchundi PMGSY Road (Fazel Ke Ghar) to Kashibari Pachim Tola	0.543	63.11871	55.10590	4.27521	59.38111
121	Kishanganj-2	4120590270050	T03 Laxmipur Road to Jamun Tola	0.264	30.97248	25.66650	5.30598	30.97248
	Kishanganj-2 Total					637.09274	407.16900	
122	Lakhisarai	3080400270008	Lalpur Sirkhandi PMGSY Road to Kushwaha Tola Sirkhandi via Sanskrit Vidyalaya	2.180	148.23277	55.23928	0.00000	55.23928
123	Lakhisarai	3080400270009	Halsi Kumaita Road to Bundol Mahadalit Tola	2.040	129.40733	26.52795	0.00000	26.52795
124	Lakhisarai	3080400270007	Noma to Sirkhandi Noniya Tola Road to Lahuara Mahadalit Tola	1.000	72.76696	0.00000	26.51463	26.51463
125	Lakhisarai	3080400270006	Kiul Bansipur Path Near Mohan Yadav House to Vindaban	1.500	94.37861	32.91918	0.00000	32.91918
126	Lakhisarai	2080400270005	MMGSY Road near Amarpur Village to Amarpur mushahari	0.750	58.83136	29.25408	29.25640	58.51048

slk


Sl. No.	Division Name	Project Id	Name Of Road	Length	Agreement Value (Main Work)	Previous Allotment	Current Release	Total [7+8=9]
1	2	3	4	5	6	7	8	9
	Lakhisarai Total					143.94049	55.77103	
127	Maharajganj	3140680270029	Mr Road to Anushuchit Jati Tola Bagwra Simri Path	0.400	37.93140	26.85232	6.79311	33.64543
128	Maharajganj	3140680270006	R.W.D Road to Panday Tola Sawan Vigrh	0.360	31.30133	21.02400	9.50806	30.53206
129	Maharajganj	3140680270007	Pmgsy Road to Dhurasti Utr Tola	0.720	58.46035	37.36593	18.25657	55.62250
	Maharajganj Total					85.24225	34.55774	
130	Mahua	3150760270004	Bishunpur Arara P A Rajput Tola Anil Singh House to Bind Tola Main Road	0.567	37.24237	23.97581	12.44625	36.42206
	Mahua Total					23.97581	12.44625	
131	Mohania	1030150270100	Dulahpur Path to Mujan Mushar Tola	0.676	54.87111	10.97422	22.20058	33.17480
	Mohania Total					10.97422	22.20058	
132	Motihari	3170820270040	Kanu Yola Chandrahiya to Ahir Yola Chandrahiya	0.500	57.76654	45.82917	10.10333	55.93250
133	Motihari	3170820270041	Pwd Road Chhatauni Colony to Yadav Tola Amar Chhatauni	1.500	134.73960	85.28960	26.73600	112.02560
	Motihari Total					131.11877	36.83933	
134	Muzaffarpur East-1	5150720270059	Rupauli State To Dakghar	0.700	32.36305	0.00000	30.48917	30.48917
	Muzaffarpur East-1 Total					0.00000	30.48917	
135	Muzaffarpur East-2	3150730270010	Minapur Pwd Road Near Hanuman Mandir to Mahdeiya Ram Tola Dhapahar Hanuman Mandir	0.400	35.68549	34.24342	0.81994	35.06336
	Muzaffarpur East-2 Total					34.24342	0.81994	
136	Piro	1040180270014	Enrukhi To Bagaicha Tola	0.780	95.01554	0.00000	30.87987	30.87987
	Piro Total					0.00000	30.87987	
137	Purnea	2110520270020	Mil Chowk to M S Sharda	0.610	48.42680	0.00000	33.39013	33.39013
138	Purnea	4110520270037	Halim House Dimia To Jangla Tola	2.130	218.86013	0.00000	43.73698	43.73698
	Purnea Total					0.00000	77.12711	
139	Rosera	3201030270019	Pmgsy Jalwara Path to Pabra Pokhar Tola	0.759	55.29525	29.16786	26.10408	55.27194
	Rosera Total					29.16786	26.10408	
140	Saharsa	2090430270005	PMGSY Road Purikh Nandlali to Bhelai	0.500	53.25528	38.61634	14.63894	53.25528
141	Saharsa	2090430270004	MMGSY Road Sattar Simrha to Yadav Tola	0.375	32.96349	25.17933	7.78416	32.96349
142	Saharsa	20904302716	T04 to Silet Bharna	0.692	74.38244	45.70852	25.04855	70.75707
143	Saharsa	4090430270032	Sitli to Supaul Sima Ramnagar	2.200	308.34802	0.00000	94.66226	94.66226
144	Saharsa	4090430270027	Ravindar Punam petrol pump to Vishakrma chowk SH-59	0.750	41.11731	31.63324	8.60475	40.23799
145	Saharsa	4090430270026	Vishkarma chowk GTSNY road to Bhagwan pur school	2.600	192.34310	146.95596	40.41745	187.37341
146	Saharsa	4090430270029	SH - 59 to Ram Tola H/o Wakil Ram	1.050	39.05861	35.50036	3.35065	38.85101
	Saharsa Total					323.59375	194.50676	
147	Sasaram-1	1030100270003	Khairi Road to Mahabirganj	1.020	78.63895	54.79789	22.80542	77.60331


Sl. No.	Division Name	Project Id	Name Of Road	Length	Agreement Value (Main Work)	Previous Allotment	Current Release	Total [7+8=9]
1	2	3	4	5	6	7	8	9
	Sasaram-1 Total					54.79789	22.80542	
148	Shekhpura	2080390270004	NH Biharsharif Mokama road to Delwa	1.600	102.39390	55.70134	19.73271	75.43405
	Shekhpura Total					55.70134	19.73271	
149	Sikharna(Dhaka)	3170860270017	Ramvishwash Mahto to Muna Singh	0.870	129.57052	108.79986	20.52112	129.32098
150	Sikharna(Dhaka)	5170860270049	Sapahi Asthan To Laukhan	1.050	117.48220	45.41645	42.51467	87.93112
151	Sikharna(Dhaka)	5170860270048	Bairiya Tinmohani To Baluaa Tinmohani Tak	0.900	96.01612	39.61752	26.27439	65.89191
152	Sikharna(Dhaka)	5170860270050	Mohamamad Mohsin Ke Ghar To Sauth Road Tak	0.800	69.19325	47.49723	19.82780	67.32503
153	Sikharna(Dhaka)	5170860270047	Musafir Bhaitha Ke Ghar To Mangal Mahto Ke Ghar Tak	1.500	173.14220	63.72962	65.34528	129.07490
	Sikharna(Dhaka) Total					305.06068	174.48326	
154	Sitamarhi	3160790270039	Sitaram Raut House to Jalim Singh Tola	0.950	93.36023	71.08584	20.64121	91.72705
155	Sitamarhi	3160790270040	Near Prahalad Ray House to Deuwa Prakash Ray Tola	1.900	115.28545	115.28545	0.00000	115.28545
156	Sitamarhi	3160790270041	Near Deuwa Harijan School to Dhobauli Laldhari Tola	1.950	158.92315	105.87280	51.76366	157.63646
	Sitamarhi Total					292.24409	72.40487	
157	Siwan-1	3140660270017	Noneya Subahi Path to Noneya Dakshin Tola	0.425	52.84885	37.71723	14.06454	51.78177
158	Siwan-1	5140660270024	PMGSY Road To Chain Chapra	1.025	128.46068	0.00000	13.59848	13.59848
159	Siwan-1	5140660270028	Sundarpur School To Badarjimi	2.500	282.27464	0.00000	49.55397	49.55397
160	Siwan-1	5140660270022	Sahwachak Pmgysy Road to Alapur Piprahi Soilng Road	2.240	236.40973	0.00000	32.41056	32.41056
161	Siwan-1	5140660270027	Near Mandir To Dakhin Tola	0.500	51.90341	0.00000	11.62039	11.62039
162	Siwan-1	5140660270033	Husaina Bagra Teen Muhani To Rampur Uttar Tola	1.760	139.79887	0.00000	64.02282	64.02282
	Siwan-1 Total					37.71723	185.27076	
163	Siwan-2	5140670270018	Sealant Harijan tola mmgysy path To Bharwali yadav tola	3.000	252.34590	34.56768	45.15892	79.72660
	Siwan-2 Total					34.56768	45.15892	
164	Triveniganj	2100510270016	Jhatua Haat to Mirjawa PMGSY road to Mirjawa Ward no 13 Kanwahi tola	0.590	66.71689	32.17466	28.73032	60.90498
165	Triveniganj	2100510270017	Piluaha Belapatti Main Road Ram tola to Kukurdhari Mehta tola	0.253	25.31851	5.06370	20.13391	25.19761
166	Triveniganj	2100510270019	Middle school Bhawani pur to Ariara Seema tak	1.000	109.11696	0.00000	109.11696	109.11696
	Triveniganj Total					37.23836	157.98119	
167	Udakisunganj	2100480270012	SH 58 to Pankaj Yadav Basa	0.600	63.55564	51.61864	11.53110	63.14974
	Udakisunganj Total					51.61864	11.53110	

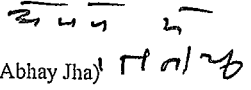
slc

Sl. No.	Division Name	Project Id	Name Of Road	Length	Agreement Value (Main Work)	Previous Allotment	Current Release	Total [7+8=9]
1	2	3	4	5	6	7	8	9
168	Virpur	2100500270016	Samda Bhawanipur Raod to RWD Road Varatpur	1.200	144.65034	28.93007	103.94119	132.87126
169	Virpur	2100500270018	Koshi Bandh Sharma Tola to RWD Road SSB Camp To Bandh	0.620	65.98440	13.19688	51.66167	64.85855
	Virpur Total					42.12695	155.60286	
	Grand Total					6745.66371	5804.22237	

SL




 (Ajit Kumar)
 Nodal Officer, MMGSY


 (Abhay Jha)
 ACEO-cum-Secretary, BRRDA